


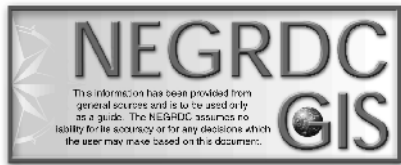
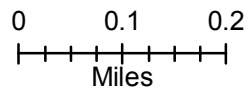
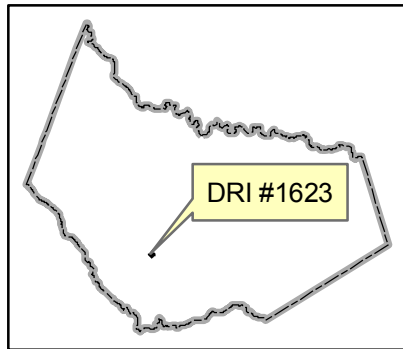


DRI #1623 Hwy 81 Development Barrow County

The proposed project is a mixed-use development consisting of 356 residential units, 106,500 square feet of commercial/office space located on approximately 57 acres.

Legend

-  Winder
-  DRI #1623
-  Barrow Floodplain



This information has been provided from general sources and is to be used only as a guide. The NEGRDC assumes no liability for the accuracy or for any decisions which the user may make based on this document.

